

AGENDA REQUEST
COMMISSIONERS COURT
MATAGORDA COUNTY, TEXAS

For agenda of October 20, 2025

Originating Dept. County Attorney

Date Submitted: October 8, 2025

Actions Required:

Consideration and Possible Action for the Commissioners to authorize as follows:

Commissioner Mike Estlinbaum of Precinct 2 to oversee real property sale as Commissioner/Agent on behalf of Matagorda County, in accordance with Texas Government Code Section 263, the following tract of land/real property, located in Matagorda, Texas:

Located in Matagorda, Texas being described as Tier 2, Colorado Front Lot 1, Block 10.

Furthermore accepting the report by Commissioner Estlinbaum of the real property appraisal value as provided by Bell Valuation Services, in accordance with Texas Government Code Section 263.002(d)

Commissioner to be authorized to publish notice of the public auction of said real property in accordance with Sections 263.001 of the Local Government Code, and thereafter to enter into real property sale agreement with the winning bidder in accordance with Section 263.001 (a)(b) of the Local Government Code after the aforementioned public notice is completed.

AGENDA & NOTICE OF MEETING
MATAGORDA COUNTY COMMISSIONERS' COURT
Monday, October 20, 2025
9:30 A.M.
Courthouse, 3rd Floor, County Courtroom
1700 Seventh Street, Bay City, Texas

1. Certificate of quorum
2. Pledge of Allegiance – Commissioner Frick
3. Texas Pledge – Commissioner Frick
4. Prayer – Commissioner Shimek
5. Public Comments
6. Consideration and possible action regarding approving Commissioner's Court Minutes for October 13, 2025
7. Consideration and possible action regarding contracts for the use of the Matagorda County Fairgrounds facilities
8. Consideration and possible action to approve a Resolution certifying that the County of Matagorda has made a grant to Friends of Elder Citizens, an organization that provides home-delivered meals to homebound persons in the County who are elderly and/or have a disability, in order for them to receive a grant from the Texas Department of Agriculture
9. Presentation by The Matagorda Bay Foundation and Matagorda County Coastal and Marine Resources of Texas A&M AgriLife Extension Service will provide updates on Dog Island, near Matagorda, Texas
10. Consideration and possible action to appoint Judge Bobby Seiferman as Matagorda County Representative on the H-GAC Board of Directors and Mike Estlinbaum as alternate, effective January 1, 2026 through December 31, 2026
11. Consideration and possible action to approve an Amended Replat of Lot 4, Block 5, Tier 2, Matagorda Front, of the Matagorda Townsite in the E.R. Wightman League, Abstract 101, Matagorda County, Texas
12. Consideration and possible action to approve a Federal Excise Tax Exemption Certificate from Sun Coast Resources, LLC for fuel purchases for the office of Precinct #3 covering 01/01/2026 through 12/31/2026, and to authorize the County Judge to sign all related documents
13. Consideration and possible action to approve a Federal Excise Tax Exemption Certificate from Sun Coast Resources, LLC for fuel purchases for the office of Precinct #4 covering 01/01/2026 through 12/31/2026, and to authorize the County Judge to sign all related documents
14. Consideration and possible action to accept the donation of a 1990 Ford pickup (VIN #1FTCR11A6LUC27934) from Alfred Ryman, to be utilized for training purposes within the Matagorda County Sheriff's Office
15. Consideration and possible action to accept a Settlement and Indemnification Agreement between Darrin Scott and Matagorda County, and to approve the disbursement of funds from the Sheriff's Office
16. Consideration and possible action to approve the Chapter 59 Asset Forfeiture FY 2025

17. Consideration and possible action for the Commissioners to authorize as follows:

Commissioner Mike Estlinbaum of Precinct #2 to oversee real property sale as Commissioner/Agent on behalf of Matagorda County, in accordance with Texas Government Code Section 263, the following tract of land/real property, located in Matagorda, Texas:

Located in Matagorda, Texas being described as Tier 2, Colorado Front Lot 6, Block 10

Furthermore, accepting the report by Commissioner Estlinbaum of the real property appraisal value as provided by Bell Valuation Services, in accordance with Texas Government Code Section 263.002(d)

Commissioner to be authorized to publish notice of the sale of the property to the adjacent landowner in accordance with Sections 263.001 and 263.002 (a)(1) of the Local Government Code, and thereafter to enter into real property sale agreement with adjacent/abutting landowner - in accordance with Section 263.002 (a)(1) of the Local Government Code after the aforementioned public notice is completed

18. Consideration and possible action for the Commissioners to authorize as follows:

Commissioner Mike Estlinbaum of Precinct #2 to oversee real property sale as Commissioner/Agent on behalf of Matagorda County, in accordance with Texas Government Code Section 263, the following tract of land/real property, located in Matagorda, Texas:

Located in Matagorda, Texas being described as Tier 2, Colorado Front Lot 1, Block 10

Furthermore, accepting the report by Commissioner Estlinbaum of the real property appraisal value as provided by Bell Valuation Services, in accordance with Texas Government Code Section 263.002(d)

Commissioner to be authorized to publish notice of the public auction of said real property in accordance with Sections 263.001 of the Local Government Code, and thereafter to enter into real property sale agreement with the winning bidder in accordance with Section 263.001 (a)(b) of the Local Government Code after the aforementioned public notice is completed

19. Consideration and possible action to ratify the purchase of a 2025 Ram 2500 Crew Cab 4x4 (VIN #3C6UR5HJ6SG547359) from Grapevine DCJ, LLC (BuyBoard #724-23) in the total amount of \$53,551.00 for Matagorda County Precinct #1

20. Consideration and possible action to approve invoices from the following departments; Precinct #1, Precinct #2, County Clerk, and Environmental Health

21. Consideration and possible action to approve Matagorda County Treasurer's Office Monthly Report for September 2025

22. Consideration and possible action to approve payment of Demand Checks

23. Consideration and possible action to approve Line Item Transfers

24. Consideration and possible action to approve Emergency Amendments

25. Meet in executive session:

Under Section 551.0725 of the Texas Government Code to consult with attorney(s) representing the county in an executive session regarding deliberation of contract being negotiated

Under Section 551.074(a)(1) and (2) of the Texas Government Code to deliberate the appointment, employment, evaluation, reassignment, duties, discipline, or dismissal of a public officer or employee and to hear a complaint or charge against an officer or employee

Under section 551.076 of the Texas Government Code to deliberate the deployment or specific occasions for implementation, of security personnel or devices; or a security audit

26. Reconvene open session and consider taking action on the matters discussed in executive session:

Under Section 551.0725 of the Texas Government Code to consult with attorney(s) representing the county in an executive session regarding deliberation of contract being negotiated

Under Section 551.074(a)(1) and (2) of the Texas Government Code to deliberate the appointment, employment, evaluation, reassignment, duties, discipline, or dismissal of a public officer or employee and to hear a complaint or charge against an officer or employee

Under section 551.076 of the Texas Government Code to deliberate the deployment or specific occasions for implementation, of security personnel or devices; or a security audit

(All matters for discussion and information gathering, with no decisions being made in executive closed session)

27. Adjournment

Executive Sessions Authorized:



This agenda has been reviewed and approved by the County's legal counsel and the presence of any subject in any Executive Session portion of the agenda constitutes a written interpretation of Texas Government Code Chapter 551 by legal counsel for the governmental body and constitutes an opinion by the attorney that the items discussed therein may be legally discussed in the closed portion of the meeting considering available opinions of a court of record and opinions of the Texas Attorney General known to the attorney. This provision has been added to this agenda with the intent to meet all elements necessary to satisfy Texas Government Code Chapter 551.0725, 551.074(a)(1) and (2) and 551.076 the meeting is conducted by all participants in reliance on this opinion.

The Matagorda County Commissioners Court is committed to compliance with the Americans with Disabilities Act (ADA). Reasonable accommodations and equal opportunity for effective communications will be provided upon request. Please contact the Office of the County Judge at (979) 244-7605 at least 24 hours in advance if accommodation is needed.

~~10~~ Auction

FROM: REMIT PAYMENT TO: Bell Valuation Services 1940 Avenue G, Suite 1 Bay City, TX 77414 Telephone Number: 979-244-5300 Fax Number:		<h2 style="margin: 0;">INVOICE</h2>																													
TO: Teresa Gibbons Matagorda County Precinct 2 Commissioner PO Box 571 Matagorda, TX 77457 E-Mail: tgibbons@co.matagorda.tx.us Telephone Number: 979-863-7861 Fax Number: Alternate Number:		<table border="1" style="width: 100%; border-collapse: collapse;"> <tr> <th colspan="2" style="text-align: center;">INVOICE NUMBER</th> </tr> <tr> <td colspan="2" style="text-align: center;">C25-024</td> </tr> <tr> <th colspan="2" style="text-align: center;">DATES</th> </tr> <tr> <td style="width: 50%;">Invoice Date:</td> <td style="width: 50%;">07/11/2025</td> </tr> <tr> <td>Due Date:</td> <td></td> </tr> <tr> <th colspan="2" style="text-align: center;">REFERENCE</th> </tr> <tr> <td>Internal Order #:</td> <td></td> </tr> <tr> <td>Lender Case #:</td> <td></td> </tr> <tr> <td>Client File #:</td> <td></td> </tr> <tr> <td>FHA/VA Case #:</td> <td></td> </tr> <tr> <td>Main File # on form:</td> <td>C25-024</td> </tr> <tr> <td>Other File # on form:</td> <td>PO#72489</td> </tr> <tr> <td>Federal Tax ID:</td> <td>76-0671922</td> </tr> <tr> <td>Employer ID:</td> <td></td> </tr> </table>		INVOICE NUMBER		C25-024		DATES		Invoice Date:	07/11/2025	Due Date:		REFERENCE		Internal Order #:		Lender Case #:		Client File #:		FHA/VA Case #:		Main File # on form:	C25-024	Other File # on form:	PO#72489	Federal Tax ID:	76-0671922	Employer ID:	
INVOICE NUMBER																															
C25-024																															
DATES																															
Invoice Date:	07/11/2025																														
Due Date:																															
REFERENCE																															
Internal Order #:																															
Lender Case #:																															
Client File #:																															
FHA/VA Case #:																															
Main File # on form:	C25-024																														
Other File # on form:	PO#72489																														
Federal Tax ID:	76-0671922																														
Employer ID:																															
DESCRIPTION																															
<table style="width: 100%; border: none;"> <tr> <td style="width: 30%;">Lender:</td> <td style="width: 30%;">Matagorda County Precinct 2 Commissioner</td> <td style="width: 20%;">Client:</td> <td style="width: 20%;">Matagorda County Precinct 2 Commissioner</td> </tr> <tr> <td>Purchaser/Borrower:</td> <td>N/A</td> <td></td> <td></td> </tr> <tr> <td>Property Address:</td> <td>0 Burton St</td> <td></td> <td></td> </tr> <tr> <td>City:</td> <td>Matagorda</td> <td></td> <td></td> </tr> <tr> <td>County:</td> <td>Matagorda</td> <td>State:</td> <td>TX</td> </tr> <tr> <td>Legal Description:</td> <td>Tier 2, Colorado Front, Lot 1, Block 10</td> <td>Zip:</td> <td>77457</td> </tr> </table>				Lender:	Matagorda County Precinct 2 Commissioner	Client:	Matagorda County Precinct 2 Commissioner	Purchaser/Borrower:	N/A			Property Address:	0 Burton St			City:	Matagorda			County:	Matagorda	State:	TX	Legal Description:	Tier 2, Colorado Front, Lot 1, Block 10	Zip:	77457				
Lender:	Matagorda County Precinct 2 Commissioner	Client:	Matagorda County Precinct 2 Commissioner																												
Purchaser/Borrower:	N/A																														
Property Address:	0 Burton St																														
City:	Matagorda																														
County:	Matagorda	State:	TX																												
Legal Description:	Tier 2, Colorado Front, Lot 1, Block 10	Zip:	77457																												
FEES		AMOUNT																													
Land Appraisal		350.00																													
SUBTOTAL		350.00																													
PAYMENTS		AMOUNT																													
Check #:	Date:	Description:																													
Check #:	Date:	Description:																													
Check #:	Date:	Description:																													
SUBTOTAL			0.00																												
TOTAL DUE			\$ 350.00																												

APPRAISAL OF REAL PROPERTY



LOCATED AT

0 Burton St
Matagorda, TX 77457
Tier 2, Colorado Front, Lot 1, Block 10

FOR

Matagorda County Precinct 2 Commissioner
PO Box 571
Matagorda, TX 77457

AS OF

07/11/2025

BY

Christina Brown
Bell Valuation Services
1940 Avenue G, Suite 1
Bay City, TX 77414
979-244-5300
cgbrown@sbcglobal.net

Borrower	N/A	File No.	C25-024
Property Address	0 Burton St		
City	Matagorda	County	Matagorda
		State	TX
		Zip Code	77457
Lender/Client	Matagorda County Precinct 2 Commissioner		

TABLE OF CONTENTS

Cover Page	1
Land	2
Additional Comparables 4-6	3
Statement of Limiting Conditions	4
General Text Addendum	7
USPAP Identification	8
FIRREA/USPAP Addendum	9
Subject Photos	10
Location Map	11
Aerial Map	12
Plat Map	13
Flood Map	14
Comparable Photos 1-3	15
Comparable Photos 4-6	16
Comparable Sales Map	17
Certification	18
Certification	19

Bell Valuation Services
LAND APPRAISAL REPORT

PO#69695
File No. C25-024

SUBJECT	Borrower <u>N/A</u>		Census Tract <u>7305.02</u>		Map Reference <u>13060</u>																																																																																																
	Property Address <u>0 Burton St</u>																																																																																																				
	City <u>Matagorda</u>		County <u>Matagorda</u>		State <u>TX</u> Zip Code <u>77457</u>																																																																																																
	Legal Description <u>Tier 2, Colorado Front, Lot 1, Block 10</u>																																																																																																				
NEIGHBORHOOD	Sale Price \$ <u>N/A</u>		Date of Sale <u>N/A</u>		Loan Term <u>N/A</u> yrs.																																																																																																
	Actual Real Estate Taxes \$ <u>0</u>		(yr) Loan charges to be paid by seller \$ <u>N/A</u>		Property Rights Appraised <input checked="" type="checkbox"/> Fee <input type="checkbox"/> Leasehold <input type="checkbox"/> De Minimis PUD																																																																																																
	Lender/Client <u>Matagorda County Precinct 2 Commissioner</u>		Address <u>PO Box 571, Matagorda, TX 77457</u>																																																																																																		
	Occupant <u>Vacant</u>		Appraiser <u>Christina Brown</u>		Instructions to Appraiser <u>Appraise land</u>																																																																																																
	Location <input type="checkbox"/> Urban <input checked="" type="checkbox"/> Suburban <input type="checkbox"/> Rural		Employment Stability <input type="checkbox"/> Good <input checked="" type="checkbox"/> Avg. <input type="checkbox"/> Fair <input type="checkbox"/> Poor																																																																																																		
	Built Up <input type="checkbox"/> Over 75% <input type="checkbox"/> 25% to 75% <input type="checkbox"/> Under 25%		Convenience to Employment <input type="checkbox"/> <input checked="" type="checkbox"/> <input type="checkbox"/> <input type="checkbox"/>																																																																																																		
	Growth Rate <input type="checkbox"/> Fully Dev. <input type="checkbox"/> Rapid <input checked="" type="checkbox"/> Steady <input type="checkbox"/> Slow		Convenience to Shopping <input type="checkbox"/> <input checked="" type="checkbox"/> <input type="checkbox"/> <input type="checkbox"/>																																																																																																		
	Property Values <input type="checkbox"/> Increasing <input checked="" type="checkbox"/> Stable <input type="checkbox"/> Declining		Convenience to Schools <input type="checkbox"/> <input checked="" type="checkbox"/> <input type="checkbox"/> <input type="checkbox"/>																																																																																																		
	Demand/Supply <input type="checkbox"/> Shortage <input checked="" type="checkbox"/> In Balance <input type="checkbox"/> Oversupply		Adequacy of Public Transportation <input type="checkbox"/> <input checked="" type="checkbox"/> <input type="checkbox"/> <input type="checkbox"/>																																																																																																		
	Marketing Time <input type="checkbox"/> Under 3 Mos. <input checked="" type="checkbox"/> 4-6 Mos. <input type="checkbox"/> Over 6 Mos.		Recreational Facilities <input type="checkbox"/> <input checked="" type="checkbox"/> <input type="checkbox"/> <input type="checkbox"/>																																																																																																		
SITE	Present Land Use <u>70 % One-Unit</u> <u>2-4 Unit</u> <u>% Apts.</u> <u>% Condo</u> <u>10 % Commercial</u>		Adequacy of Utilities <input type="checkbox"/> <input checked="" type="checkbox"/> <input type="checkbox"/> <input type="checkbox"/>																																																																																																		
	<u>% Industrial</u> <u>20 % Vacant</u> <u>%</u>		Property Compatibility <input type="checkbox"/> <input checked="" type="checkbox"/> <input type="checkbox"/> <input type="checkbox"/>																																																																																																		
	Change in Present Land Use <input checked="" type="checkbox"/> Not Likely <input type="checkbox"/> Likely (*) <input type="checkbox"/> Taking Place (*)		Protection from Detrimental Conditions <input type="checkbox"/> <input checked="" type="checkbox"/> <input type="checkbox"/> <input type="checkbox"/>																																																																																																		
	Predominant Occupancy <input checked="" type="checkbox"/> Owner <input type="checkbox"/> Tenant <u><5 % Vacant</u>		Police and Fire Protection <input type="checkbox"/> <input checked="" type="checkbox"/> <input type="checkbox"/> <input type="checkbox"/>																																																																																																		
	One-Unit Price Range <u>\$ 40,000</u> to <u>\$ 500,000</u>		General Appearance of Properties <input type="checkbox"/> <input checked="" type="checkbox"/> <input type="checkbox"/> <input type="checkbox"/>																																																																																																		
	Predominant Value <u>\$ 200,000</u>		Appeal to Market <input type="checkbox"/> <input checked="" type="checkbox"/> <input type="checkbox"/> <input type="checkbox"/>																																																																																																		
	One-Unit Age Range <u>0</u> yrs. to <u>100</u> yrs. Predominant Age <u>40</u> yrs.																																																																																																				
	Comments including those factors, favorable or unfavorable, affecting marketability (e.g. public parks, schools, view, noise) <u>Matagorda is considered the subject neighborhood and is a rural recreational market that consists of properties both on and off the water. Matagorda has remained stable for the past several years. The waterfront properties are favored in this small community. The town of Matagorda offers limited retail, school, and employment services. There appears to be no unfavorable factors in the subject property's neighborhood affecting its marketability.</u>																																																																																																				
	Dimensions <u>112 X 167</u> = <u>18,704 sf</u> <input type="checkbox"/> Corner Lot																																																																																																				
	MARKET DATA ANALYSIS	Zoning Classification <u>None</u>		Present Improvements <input type="checkbox"/> Do <input type="checkbox"/> Do Not <input type="checkbox"/> Conform to Zoning Regulations																																																																																																	
Highest and Best Use <input checked="" type="checkbox"/> Present Use <input type="checkbox"/> Other (specify) <u>See General Addendum</u>																																																																																																					
Public <input checked="" type="checkbox"/> Other (Describe) <u>None</u>																																																																																																					
Elec. <input checked="" type="checkbox"/> Gas <input type="checkbox"/> Water <input checked="" type="checkbox"/> San. Sewer <input checked="" type="checkbox"/> Underground Elect. & Tel. <input type="checkbox"/>		Topo <u>Level</u>																																																																																																			
OFF SITE IMPROVEMENTS		Size <u>18,704 sf</u>																																																																																																			
Street Access <input checked="" type="checkbox"/> Public <input type="checkbox"/> Private		Shape <u>Rectangular</u>																																																																																																			
Surface <u>Asphalt</u>		View <u>Residential</u>																																																																																																			
Maintenance <input checked="" type="checkbox"/> Public <input type="checkbox"/> Private		Drainage <u>Adequate</u>																																																																																																			
<input type="checkbox"/> Storm Sewer <input type="checkbox"/> Curb/Gutter <input type="checkbox"/> Sidewalk <input type="checkbox"/> Street Lights		Is the property located in a FEMA Special Flood Hazard Area? <input type="checkbox"/> Yes <input checked="" type="checkbox"/> No																																																																																																			
Comments (favorable or unfavorable including any apparent adverse easements, encroachments, or other adverse conditions) <u>None noted at time of inspection. No survey was provided to appraiser. Site size taken from MCAD. Appraiser assumes no environmental issues exist.</u>																																																																																																					
The undersigned has recited the following recent sales of properties most similar and proximate to subject and has considered these in the market analysis. The description includes a dollar adjustment reflecting market reaction to those items of significant variation between the subject and comparable properties. If a significant item in the comparable property is superior to or more favorable than the subject property, a minus (-) adjustment is made, thus reducing the indicated value of subject; if a significant item in the comparable is inferior to or less favorable than the subject property, a plus (+) adjustment is made thus increasing the indicated value of the subject.																																																																																																					
<table border="1" style="width:100%; border-collapse: collapse;"> <thead> <tr> <th>ITEM</th> <th>SUBJECT PROPERTY</th> <th>COMPARABLE NO. 1</th> <th>COMPARABLE NO. 2</th> <th>COMPARABLE NO. 3</th> </tr> </thead> <tbody> <tr> <td>Address</td> <td><u>0 Burton St</u></td> <td><u>16 Catherine</u></td> <td><u>0 Colorado St</u></td> <td><u>35 Mina</u></td> </tr> <tr> <td></td> <td><u>Matagorda, TX 77457</u></td> <td><u>Matagorda, TX 77457</u></td> <td><u>Matagorda, TX 77457</u></td> <td><u>Matagorda, TX 77465</u></td> </tr> <tr> <td>Proximity to Subject</td> <td></td> <td><u>0.39 miles NW</u></td> <td><u>0.25 miles W</u></td> <td><u>0.32 miles NW</u></td> </tr> <tr> <td>Sales Price</td> <td><u>\$ N/A</u></td> <td><u>\$ 90,000</u></td> <td><u>\$ 85,000</u></td> <td><u>\$ 60,000</u></td> </tr> <tr> <td>Price \$/Sq. Ft.</td> <td><u>\$ N/A</u></td> <td><u>\$ 4.75</u></td> <td><u>\$ 4.55</u></td> <td><u>\$ 6.33</u></td> </tr> <tr> <td>Data Source(s)</td> <td><u>Inspection/ACAD</u></td> <td><u>HARMLS#8112659</u></td> <td><u>HARMLS#35022892</u></td> <td><u>HARMLS#63054254</u></td> </tr> <tr> <td>ITEM</td> <td>DESCRIPTION</td> <td>DESCRIPTION</td> <td>+/- \$ Adj.</td> <td>DESCRIPTION</td> <td>+/- \$ Adj.</td> </tr> <tr> <td>Date of Sale/Time Adj.</td> <td><u>N/A</u></td> <td><u>02/21/2025</u></td> <td></td> <td><u>07/01/2024</u></td> <td></td> </tr> <tr> <td>Location</td> <td><u>Residential</u></td> <td><u>Residential</u></td> <td></td> <td><u>Residential</u></td> <td></td> </tr> <tr> <td>Site/View</td> <td><u>18,704 sf</u></td> <td><u>18,928sf</u></td> <td></td> <td><u>0 18,704 sf</u></td> <td><u>+43,900</u></td> </tr> <tr> <td>Lot Dimensions</td> <td><u>112 X 167</u></td> <td><u>112 X 169</u></td> <td></td> <td><u>0 112 X 167</u></td> <td><u>0 56 X 169</u></td> </tr> <tr> <td>Sales or Financing Concessions</td> <td><u>N/A</u></td> <td><u>Cash</u></td> <td></td> <td><u>Cash</u></td> <td></td> </tr> <tr> <td>Net Adj. (Total)</td> <td></td> <td><u>0</u></td> <td></td> <td><u>0</u></td> <td><u>0</u></td> </tr> <tr> <td>Indicated Value of Subject</td> <td></td> <td><u>Net 0.0 %</u></td> <td></td> <td><u>Net 0.0 %</u></td> <td><u>Net 73.2 %</u></td> </tr> <tr> <td></td> <td></td> <td><u>Gross 0.0 %</u></td> <td></td> <td><u>Gross 0.0 %</u></td> <td><u>Gross 73.2 %</u></td> </tr> <tr> <td></td> <td></td> <td><u>\$ 90,000</u></td> <td></td> <td><u>\$ 85,000</u></td> <td><u>\$ 103,900</u></td> </tr> </tbody> </table>							ITEM	SUBJECT PROPERTY	COMPARABLE NO. 1	COMPARABLE NO. 2	COMPARABLE NO. 3	Address	<u>0 Burton St</u>	<u>16 Catherine</u>	<u>0 Colorado St</u>	<u>35 Mina</u>		<u>Matagorda, TX 77457</u>	<u>Matagorda, TX 77457</u>	<u>Matagorda, TX 77457</u>	<u>Matagorda, TX 77465</u>	Proximity to Subject		<u>0.39 miles NW</u>	<u>0.25 miles W</u>	<u>0.32 miles NW</u>	Sales Price	<u>\$ N/A</u>	<u>\$ 90,000</u>	<u>\$ 85,000</u>	<u>\$ 60,000</u>	Price \$/Sq. Ft.	<u>\$ N/A</u>	<u>\$ 4.75</u>	<u>\$ 4.55</u>	<u>\$ 6.33</u>	Data Source(s)	<u>Inspection/ACAD</u>	<u>HARMLS#8112659</u>	<u>HARMLS#35022892</u>	<u>HARMLS#63054254</u>	ITEM	DESCRIPTION	DESCRIPTION	+/- \$ Adj.	DESCRIPTION	+/- \$ Adj.	Date of Sale/Time Adj.	<u>N/A</u>	<u>02/21/2025</u>		<u>07/01/2024</u>		Location	<u>Residential</u>	<u>Residential</u>		<u>Residential</u>		Site/View	<u>18,704 sf</u>	<u>18,928sf</u>		<u>0 18,704 sf</u>	<u>+43,900</u>	Lot Dimensions	<u>112 X 167</u>	<u>112 X 169</u>		<u>0 112 X 167</u>	<u>0 56 X 169</u>	Sales or Financing Concessions	<u>N/A</u>	<u>Cash</u>		<u>Cash</u>		Net Adj. (Total)		<u>0</u>		<u>0</u>	<u>0</u>	Indicated Value of Subject		<u>Net 0.0 %</u>		<u>Net 0.0 %</u>	<u>Net 73.2 %</u>			<u>Gross 0.0 %</u>		<u>Gross 0.0 %</u>	<u>Gross 73.2 %</u>			<u>\$ 90,000</u>		<u>\$ 85,000</u>	<u>\$ 103,900</u>
ITEM	SUBJECT PROPERTY	COMPARABLE NO. 1	COMPARABLE NO. 2	COMPARABLE NO. 3																																																																																																	
Address	<u>0 Burton St</u>	<u>16 Catherine</u>	<u>0 Colorado St</u>	<u>35 Mina</u>																																																																																																	
	<u>Matagorda, TX 77457</u>	<u>Matagorda, TX 77457</u>	<u>Matagorda, TX 77457</u>	<u>Matagorda, TX 77465</u>																																																																																																	
Proximity to Subject		<u>0.39 miles NW</u>	<u>0.25 miles W</u>	<u>0.32 miles NW</u>																																																																																																	
Sales Price	<u>\$ N/A</u>	<u>\$ 90,000</u>	<u>\$ 85,000</u>	<u>\$ 60,000</u>																																																																																																	
Price \$/Sq. Ft.	<u>\$ N/A</u>	<u>\$ 4.75</u>	<u>\$ 4.55</u>	<u>\$ 6.33</u>																																																																																																	
Data Source(s)	<u>Inspection/ACAD</u>	<u>HARMLS#8112659</u>	<u>HARMLS#35022892</u>	<u>HARMLS#63054254</u>																																																																																																	
ITEM	DESCRIPTION	DESCRIPTION	+/- \$ Adj.	DESCRIPTION	+/- \$ Adj.																																																																																																
Date of Sale/Time Adj.	<u>N/A</u>	<u>02/21/2025</u>		<u>07/01/2024</u>																																																																																																	
Location	<u>Residential</u>	<u>Residential</u>		<u>Residential</u>																																																																																																	
Site/View	<u>18,704 sf</u>	<u>18,928sf</u>		<u>0 18,704 sf</u>	<u>+43,900</u>																																																																																																
Lot Dimensions	<u>112 X 167</u>	<u>112 X 169</u>		<u>0 112 X 167</u>	<u>0 56 X 169</u>																																																																																																
Sales or Financing Concessions	<u>N/A</u>	<u>Cash</u>		<u>Cash</u>																																																																																																	
Net Adj. (Total)		<u>0</u>		<u>0</u>	<u>0</u>																																																																																																
Indicated Value of Subject		<u>Net 0.0 %</u>		<u>Net 0.0 %</u>	<u>Net 73.2 %</u>																																																																																																
		<u>Gross 0.0 %</u>		<u>Gross 0.0 %</u>	<u>Gross 73.2 %</u>																																																																																																
		<u>\$ 90,000</u>		<u>\$ 85,000</u>	<u>\$ 103,900</u>																																																																																																
Comments on Market Data <u>Dry lot properties in the Matagorda area were researched for comparable sales. Due to the small immediate neighborhood, sales over the past several months have been limited. Search was expanded back in time 24 months due to stable market conditions and limited sales. This is typical of small rural markets and does not negatively affect the marketability.</u>																																																																																																					
Comments and Conditions of Appraisal <u>Appraisal was made "as-is" as of the date of inspection. Site adjustments were adjusted at approximately \$4.75 per square foot. All lots have public utilities available. See General Addendum.</u>																																																																																																					
RECONCILIATION	Final Reconciliation <u>The Market Approach was utilized to develop an opinion of value for the subject property. The Income Approach and the Cost Approach were not applicable in this instance due to the subject property being vacant land.</u>																																																																																																				
	I (WE) ESTIMATE THE MARKET VALUE OF THE SUBJECT PROPERTY AS OF <u>07/11/2025</u> TO BE \$ <u>90,000</u>																																																																																																				
	Appraiser <u>Christina Brown</u>			Supervisory Appraiser (if applicable) <u>Timothy Bell</u>																																																																																																	
	Date of Signature and Report <u>07/14/2025</u>			Date of Signature <u>07/14/2025</u>																																																																																																	
	Title <u>Certified Residential</u>			Title <u>Certified General</u>																																																																																																	
State Certification # <u>1361126</u> ST TX			State Certification # <u>1320449</u> ST TX																																																																																																		
Or State License # <u></u> ST			Or State License # <u></u> ST																																																																																																		
Expiration Date of State Certification or License <u>09/30/2025</u>			Expiration Date of State Certification or License <u>04/30/2027</u>																																																																																																		
Date of Inspection (if applicable) <u>07/11/2025</u>			<input type="checkbox"/> Did <input checked="" type="checkbox"/> Did Not Inspect Property Date of Inspection <u></u>																																																																																																		

PO#69695

C25-024

ITEM		SUBJECT PROPERTY		COMPARABLE NO. 4		COMPARABLE NO. 5		COMPARABLE NO. 6	
Address		0 Burton St Matagorda, TX 77457		75 County Road 292 Matagorda, TX 77457					
Proximity to Subject				0.32 miles NW					
Sales Price		\$ N/A		\$ 79,000		\$		\$	
Price \$/Sq. Ft.		\$ N/A		\$ 4.27		\$		\$	
Data Source(s)		Inspection/CAD		MatagordaMLS#776386					
ITEM	DESCRIPTION	DESCRIPTION	+ (-) \$ Adjust.	DESCRIPTION	+ (-) \$ Adjust.	DESCRIPTION	+ (-) \$ Adjust.	DESCRIPTION	+ (-) \$ Adjust.
Date of Sale/Time Adj.	N/A	02/24/2023							
Location	Residential	Residential							
Site/View	18,704 sf	18,704 sf							
Lot Dimensions	112 X 167	112 X 167	0						
Sales or Financing Concessions	N/A	Cash							
	N/A	0							
Net Adj. (Total)			0						
Indicated Value of Subject		Net %		Net %		Net %		Net %	
		Gross %	\$ 79,000	Gross %	\$	Gross %	\$	Gross %	\$
Comments on Market Data									

Assumptions and Limiting Conditions

PO#69695
File # C25-024

This appraisal report is subject to the following scope of work, intended use, intended user, definition of market value, statement of assumptions and limiting conditions, and certifications. The appraiser may expand the scope of work to include any additional research or analysis necessary based on the complexity of this appraisal assignment.

SCOPE OF WORK: The scope of work for this appraisal is defined by the complexity of this appraisal assignment and the reporting requirements of this appraisal assignment, including the following definition of market value, statement of assumptions and limiting conditions, and certifications. The appraiser must, at a minimum: (1) perform a complete visual inspection of the subject property, (2) inspect the neighborhood, (3) inspect each of the comparable sales from at least the street, (4) research, verify, and analyze data from reliable public and/or private sources, and (5) report his or her analysis, opinions, and conclusions in this appraisal report.

INTENDED USE: The intended use of this appraisal report is for the lender/client to evaluate the property that is the subject of this appraisal for a mortgage finance transaction.

INTENDED USER: The intended user of this appraisal report is the lender/client.

DEFINITION OF MARKET VALUE: The most probable price which a property should bring in a competitive and open market under all conditions requisite to a fair sale, the buyer and seller, each acting prudently, knowledgeably and assuming the price is not affected by undue stimulus. Implicit in this definition is the consummation of a sale as of a specified date and the passing of title from seller to buyer under conditions whereby: (1) buyer and seller are typically motivated; (2) both parties are well informed or well advised, and each acting in what he or she considers his or her own best interest; (3) a reasonable time is allowed for exposure in the open market; (4) payment is made in terms of cash in U. S. dollars or in terms of financial arrangements comparable thereto; and (5) the price represents the normal consideration for the property sold unaffected by special or creative financing or sales concessions* granted by anyone associated with the sale.

*Adjustments to the comparables must be made for special or creative financing or sales concessions. No adjustments are necessary for those costs which are normally paid by sellers as a result of tradition or law in a market area; these costs are readily identifiable since the seller pays these costs in virtually all sales transactions. Special or creative financing adjustments can be made to the comparable property by comparisons to financing terms offered by a third party institutional lender that is not already involved in the property or transaction. Any adjustment should not be calculated on a mechanical dollar for dollar cost of the financing or concession but the dollar amount of any adjustment should approximate the market's reaction to the financing or concessions based on the appraiser's judgment.

STATEMENT OF ASSUMPTIONS AND LIMITING CONDITIONS: The appraiser's certification in this report is subject to the following assumptions and limiting conditions:

1. The appraiser will not be responsible for matters of a legal nature that affect either the property being appraised or the title to it, except for information that he or she became aware of during the research involved in performing this appraisal. The appraiser assumes that the title is good and marketable and will not render any opinions about the title.
2. The appraiser has examined the available flood maps that are provided by the Federal Emergency Management Agency (or other data sources) and has noted in this appraisal report whether any portion of the subject site is located in an identified Special Flood Hazard Area. Because the appraiser is not a surveyor, he or she makes no guarantees, express or implied, regarding this determination.
3. The appraiser will not give testimony or appear in court because he or she made an appraisal of the property in question, unless specific arrangements to do so have been made beforehand, or as otherwise required by law.
4. The appraiser has noted in this appraisal report any adverse conditions (such as the presence of hazardous wastes, toxic substances, etc.) observed during the inspection of the subject property or that he or she became aware of during the research involved in performing this appraisal. Unless otherwise stated in this appraisal report, the appraiser has no knowledge of any hidden or unapparent deficiencies or adverse conditions of the property (such as, but not limited to, the presence of hazardous wastes, toxic substances, adverse environmental conditions, etc.) that would make the property less valuable, and has assumed that there are no such conditions and makes no guarantees or warranties, express or implied. The appraiser will not be responsible for any such conditions that do exist or for any engineering or testing that might be required to discover whether such conditions exist. Because the appraiser is not an expert in the field of environmental hazards, this appraisal report must not be considered as an environmental assessment of the property.
5. If the appraiser has based his or her appraisal report and valuation conclusion for an appraisal subject to certain conditions, it is assumed that the conditions will be met in a satisfactory manner.

Certifications

PO#69695
File # C25-024

APPRAISER'S CERTIFICATION: The Appraiser certifies and agrees that:

1. I have, at a minimum, developed and reported this appraisal in accordance with the scope of work requirements stated in this appraisal report.
2. I performed a complete visual inspection of the subject property. I reported the site characteristics in factual, specific terms.
3. I performed this appraisal in accordance with the requirements of the Uniform Standards of Professional Appraisal Practice that were adopted and promulgated by the Appraisal Standards Board of The Appraisal Foundation and that were in place at the time this appraisal report was prepared.
4. I developed my opinion of the market value of the real property that is the subject of this report based on the sales comparison approach to value. I have adequate comparable market data to develop a reliable sales comparison approach for this appraisal assignment.
5. I researched, verified, analyzed, and reported on any current agreement for sale for the subject property, any offering for sale of the subject property in the twelve months prior to the effective date of this appraisal, and the prior sales of the subject property for a minimum of three years prior to the effective date of this appraisal, unless otherwise indicated in this report.
6. I researched, verified, analyzed, and reported on the prior sales of the comparable sales for a minimum of one year prior to the date of sale of the comparable sale, unless otherwise indicated in this report.
7. I selected and used comparable sales that are locationally, physically, and functionally the most similar to the subject property.
8. I have reported adjustments to the comparable sales that reflect the market's reaction to the differences between the subject property and the comparable sales.
9. I verified, from a disinterested source, all information in this report that was provided by parties who have a financial interest in the sale or financing of the subject property.
10. I have knowledge and experience in appraising this type of property in this market area.
11. I am aware of, and have access to, the necessary and appropriate public and private data sources, such as multiple listing services, tax assessment records, public land records and other such data sources for the area in which the property is located.
12. I obtained the information, estimates, and opinions furnished by other parties and expressed in this appraisal report from reliable sources that I believe to be true and correct.
13. I have taken into consideration the factors that have an impact on value with respect to the subject neighborhood, subject property, and the proximity of the subject property to adverse influences in the development of my opinion of market value. I have noted in this appraisal report any adverse conditions (such as, but not limited to, the presence of hazardous wastes, toxic substances, adverse environmental conditions, etc.) observed during the inspection of the subject property or that I became aware of during the research involved in performing this appraisal. I have considered these adverse conditions in my analysis of the property value, and have reported on the effect of the conditions on the value and marketability of the subject property.
14. I have not knowingly withheld any significant information from this appraisal report and, to the best of my knowledge, all statements and information in this appraisal report are true and correct.
15. I stated in this appraisal report my own personal, unbiased, and professional analysis, opinions, and conclusions, which are subject only to the assumptions and limiting conditions in this appraisal report.
16. I have no present or prospective interest in the property that is the subject of this report, and I have no present or prospective personal interest or bias with respect to the participants in the transaction. I did not base, either partially or completely, my analysis and/or opinion of market value in this appraisal report on the race, color, religion, sex, age, marital status, handicap, familial status, or national origin of either the prospective owners or occupants of the subject property or of the present owners or occupants of the properties in the vicinity of the subject property or on any other basis prohibited by law.
17. My employment and/or compensation for performing this appraisal or any future or anticipated appraisals was not conditioned on any agreement or understanding, written or otherwise, that I would report (or present analysis supporting) a predetermined specific value, a predetermined minimum value, a range or direction in value, a value that favors the cause of any party, or the attainment of a specific result or occurrence of a specific subsequent event (such as approval of a pending mortgage loan application).
18. I personally prepared all conclusions and opinions about the real estate that were set forth in this appraisal report. If I relied on significant real property appraisal assistance from any individual or individuals in the performance of this appraisal or the preparation of this appraisal report, I have named such individual(s) and disclosed the specific tasks performed in this appraisal report. I certify that any individual so named is qualified to perform the tasks. I have not authorized anyone to make a change to any item in this appraisal report; therefore, any change made to this appraisal is unauthorized and I will take no responsibility for it.
19. I identified the lender/client in this appraisal report who is the individual, organization, or agent for the organization that ordered and will receive this appraisal report.
20. The lender/client may disclose or distribute this appraisal report to: the borrower; another lender at the request of the borrower; the mortgagee or its successors and assigns; mortgage insurers; government sponsored enterprises; other secondary market participants; data collection or reporting services; professional appraisal organizations; any department agency, or instrumentality of the United States; and any state, the District of Columbia, or other jurisdictions; without having to obtain the appraiser's or supervisory appraiser's (if applicable) consent. Such consent must be obtained before this appraisal report may be disclosed or distributed to any other party (including, but not limited to, the public through advertising, public relations, news, sales, or other media).

Certifications

PO#69695
File # C25-024

21. I am aware that any disclosure or distribution of this appraisal report by me or the lender/client may be subject to certain laws and regulations. Further, I am also subject to the provisions of the Uniform Standards of Professional Appraisal Practice that pertain to disclosure or distribution by me.

22. If this appraisal report was transmitted as an "electronic record" containing my "electronic signature", as those terms are defined in applicable federal and/or state laws (excluding audio and video recordings), or a facsimile transmission of this appraisal report containing a copy or representation of my signature, the appraisal report shall be as effective, enforceable and valid as if a paper version of this appraisal report were delivered containing my original hand written signature.

23. Unless otherwise indicated, I have performed no services, as an appraiser or in any other capacity, regarding the property that is the subject of this report within the three-year period immediately preceding acceptance of this assignment.

SUPERVISORY APPRAISER'S CERTIFICATION: The Supervisory Appraiser certifies and agrees that:

1. I directly supervised the appraiser for this appraisal assignment, have read the appraisal report, and agree with the appraiser's analysis, opinions, statements, conclusions, and the appraiser's certification.
2. I accept full responsibility for the contents of this appraisal report including, but not limited to, the appraiser's analysis, opinions, statements, conclusions, and the appraiser's certification.
3. The appraiser identified in this appraisal report is either a sub-contractor or an employee of the supervisory appraiser (or the appraisal firm), is qualified to perform this appraisal, and is acceptable to perform this appraisal under the applicable state law.
4. This appraisal report complies with the Uniform Standards of Professional Appraisal Practice that were adopted and promulgated by the Appraisal Standards Board of The Appraisal Foundation and that were in place at the time this appraisal report was prepared.
5. If this appraisal report was transmitted as an "electronic record" containing my "electronic signature", as those terms are defined in applicable federal and/or state laws (excluding audio and video recordings), or a facsimile transmission of this appraisal report containing a copy or representation of my signature, the appraisal report shall be as effective, enforceable and valid as if a paper version of this appraisal report were delivered containing my original hand written signature.

APPRAISER Christina Brown

Signature Christina Brown
Name Christina Brown
Company Name Bell Valuation Services
Company Address 1940 Avenue G, Suite 1
Bay City, TX 77414
Telephone Number 979-244-5300
Email Address cgbrown@sbcglobal.net
Date of Signature and Report 07/14/2025
Effective Date of Appraisal 07/11/2025
State Certification # 1361126
or State License # _____
or Other (describe) _____ State # _____
State TX
Expiration Date of Certification or License 09/30/2025

ADDRESS OF PROPERTY APPRAISED

0 Burton St
Matagorda, TX 77457
APPRAISED VALUE OF SUBJECT PROPERTY \$ 90,000

LENDER/CLIENT

Name Teresa Gibbons
Company Name Matagorda County Precinct 2 Commissioner
Company Address PO Box 571
Matagorda, TX 77457
Email Address tgibbons@co.matagorda.tx.us

SUPERVISORY APPRAISER (ONLY IF REQUIRED)

Signature Timothy Bell
Name Timothy Bell
Company Name Bell Valuation Services
Company Address 1940 Avenue G, Suite 1
Bay City, TX 77414-5013
Telephone Number 979-244-5300
Email Address bellvalue@sbcglobal.net
Date of Signature 07/14/2025
State Certification # 1320449
or State License # _____
State TX
Expiration Date of Certification or License 04/30/2027

SUBJECT PROPERTY

- ☒ Did not inspect subject property
☐ Did inspect exterior of subject property from street
Date of Inspection _____
☐ Did inspect interior and exterior of subject property
Date of Inspection _____

COMPARABLE SALES

- ☐ Did not inspect exterior of comparable sales from street
☐ Did inspect exterior of comparable sales from street
Date of Inspection _____

Supplemental Addendum

File No. C25-024

Borrower	N/A				
Property Address	0 Burton St				
City	Matagorda	County	Matagorda	State	TX Zip Code 77457
Lender/Client	Matagorda County Precinct 2 Commissioner				

GENERAL ADDENDUM**• Comments on Subject Property:**

The subject property consists of one dry lot located in the townsite of Matagorda. No site improvements noted by appraiser. No survey provided to appraiser. Site size taken from MCAD.

• Comments on Sales Comparison Approach:

Dry lot properties in the Matagorda area were researched for comparable sales. Due to the small immediate neighborhood, sales over the past several months have been limited. Search was expanded back in time 12-24 months due to stable market conditions and limited sales. This is typical of small rural markets and does not negatively affect the marketability.

Appraisal was made "as-is" as of the date of inspection. Site adjustments were adjusted at approximately \$4.75 per square foot.

NET/GROSS ADJUSTMENTS EXCEED GUIDELINES DUE TO SITE SIZE & AMENITIES. THIS IS TYPICAL IN THIS LIMITED MARKET AREA. Subject appraisal exceeds normally acceptable appraisal standards for grid adjustments; however, due to the differentials in site and the lack of more suitable sales available, these adjustments were deemed necessary. I found no evidence that this would have any effect on the use, value, enjoyment, or marketability of the subject property.

• Additional Commentary:

HIGHEST AND BEST USE ANALYSIS: The highest and best use is that reasonable and probable use that supports the highest present value, as defined on the effective date of this appraisal report. It is that use from among reasonably probable and legal alternative uses found to be physically possible, legally permissible, financially feasible, and which results in the highest value (maximally productive). The subject site located at 0 Burton Street (Tier 2, Colorado Front, Lot 1, Blk 10) is located in the townsite of Matagorda, Texas and has no zoning. Based on the characteristics of the subject site and surrounding sites, modifications of such land use regulations is not probable. The economic supply and demand of land use appears to be in balance. The site lends itself to single family residential use both because of its size and topography, and compatibility with surrounding sites. It is concluded that the highest and best use of the subject site as unimproved is a single family residence of a single or two-story design having a minimum/maximum gross living area in accordance with any building setbacks that may apply.

Borrower	N/A		File No.	C25-024
Property Address	0 Burton St			
City	Matagorda	County	Matagorda	State TX Zip Code 77457
Lender/Client	Matagorda County Precinct 2 Commissioner			

APPRAISAL AND REPORT IDENTIFICATION

This Report is one of the following types:

- ☒ Appraisal Report (A written report prepared under Standards Rule 2-2(a), pursuant to the Scope of Work, as disclosed elsewhere in this report.)
- ☐ Restricted Appraisal Report (A written report prepared under Standards Rule 2-2(b), pursuant to the Scope of Work, as disclosed elsewhere in this report, restricted to the stated intended use by the specified client or intended user.)

Comments on Standards Rule 2-3

I certify that, to the best of my knowledge and belief:

- The statements of fact contained in this report are true and correct.
- The reported analyses, opinions, and conclusions are limited only by the reported assumptions and limiting conditions and are my personal, impartial, and unbiased professional analyses, opinions, and conclusions.
- Unless otherwise indicated, I have no present or prospective interest in the property that is the subject of this report and no personal interest with respect to the parties involved.
- Unless otherwise indicated, I have performed no services, as an appraiser or in any other capacity, regarding the property that is the subject of this report within the three-year period immediately preceding acceptance of this assignment.
- I have no bias with respect to the property that is the subject of this report or the parties involved with this assignment.
- My engagement in this assignment was not contingent upon developing or reporting predetermined results.
- My compensation for completing this assignment is not contingent upon the development or reporting of a predetermined value or direction in value that favors the cause of the client, the amount of the value opinion, the attainment of a stipulated result, or the occurrence of a subsequent event directly related to the intended use of this appraisal.
- My analyses, opinions, and conclusions were developed, and this report has been prepared, in conformity with the Uniform Standards of Professional Appraisal Practice that were in effect at the time this report was prepared.
- Unless otherwise indicated, I have made a personal inspection of the property that is the subject of this report.
- Unless otherwise indicated, no one provided significant real property appraisal assistance to the person(s) signing this certification (if there are exceptions, the name of each individual providing significant real property appraisal assistance is stated elsewhere in this report).

Reasonable Exposure Time

(USPAP defines Exposure Time as the estimated length of time that the property interest being appraised would have been offered on the market prior to the hypothetical consummation of a sale at market value on the effective date of the appraisal.)

My Opinion of Reasonable Exposure Time for the subject property at the market value stated in this report is: 60-200 days

Comments on Appraisal and Report Identification

Note any USPAP-related issues requiring disclosure and any state mandated requirements:

The appraiser has performed services, as an appraiser or in any other capacity, regarding the subject property within the three-year period immediately preceding acceptance of this assignment.

Appraiser relied on the information from the reliable sources used to confirm information in the MLS listings and if found to be incorrect, may affect the market value.

APPRAISER:

Signature: Christina Brown
 Name: Christina Brown
 Certified Residential
 State Certification #: 1361126
 or State License #:
 State: TX Expiration Date of Certification or License: 09/30/2025
 Date of Signature and Report: 07/14/2025
 Effective Date of Appraisal: 07/11/2025
 Inspection of Subject: ☐ None ☐ Interior and Exterior ☒ Exterior-Only
 Date of Inspection (if applicable): 07/11/2025

SUPERVISORY or CO-APPRAISER (if applicable):

Signature: Timothy Bell
 Name: Timothy Bell
 Certified General
 State Certification #: 1320449
 or State License #:
 State: TX Expiration Date of Certification or License: 04/30/2027
 Date of Signature: 07/14/2025
 Inspection of Subject: ☒ None ☐ Interior and Exterior ☐ Exterior-Only
 Date of Inspection (if applicable):

FIRREA / USPAP ADDENDUM

Borrower: N/A	File No.: C25-024
Property Address: 0 Burton St	
City: Matagorda	County: Matagorda State: TX Zip Code: 77457
Lender/Client: Matagorda County Precinct 2 Commissioner	
Purpose:	
To establish the "As-Is" Market Value of the subject property as of the effective date of the appraisal.	
Scope of Work:	
The development, support and conclusions necessary for this report involve numerous steps, all relating to the analysis of market conditions and characteristics. The market information relating to the subject property was abstracted from the subject's immediate neighborhood. Additionally, local area information was abstracted from sources such as the Central Appraisal District, the Chamber of Commerce, area realtors, and government & civic offices.	
In preparing this appraisal the appraiser: (1) Inspected the subject property; (2) Land size was taken from MCAD; (3) Confirmed and analyzed data and applied the Direct Sales Comparison Approach; (4) The Income Approach and the Cost Approach were deemed not applicable in this instance due to the subject property being vacant land. To develop the opinion of value, the appraiser performed a complete appraisal process, as defined by the Uniform Standards of Appraisal Practice. No departures from Standard Rule 1 were invoked.	
Intended Use / Intended User:	
Intended Use: The intended use of the appraisal is to provide an independent estimate of value for the client's internal analysis.	
Intended User(s): The intended user of this report is Matagorda County.	
History of Property:	
Current listing information: None found on MLS.	
Prior sale: None Noted.	
Exposure Time / Marketing Time:	
60-200 Days / 60-200 Days	
Personal (non-realty) Transfers:	
None	
Additional Comments:	
Texas is a non-disclosure state, therefore sale information is not readily available to the public.	
This appraisal report is intended to comply with the reporting requirements set forth under Standard Rule 2-2(a) of the Uniform Standards of Professional Practice (USPAP) for an Appraisal Report. As such it presents only summary discussions of the data reasoning and analysis that were used in the appraisal process to develop the appraiser's opinion of value. Supporting documentation concerning the data, reasoning, and analysis is retained in the appraiser's file. The depth of the discussion contained in this report is specific to the needs of the client and for the intended use stated. The appraiser is not responsible for unauthorized use of this report.	
Certification Supplement:	
1. This appraisal assignment was not based on a requested minimum valuation, a specific valuation, or an approval of a loan.	
2. My compensation is not contingent upon the reporting of a predetermined value or direction in value that favors the cause of the client, the amount of the value estimate, the attainment of a stipulated result or the occurrence of a subsequent event.	
<div style="display: flex; justify-content: space-between; align-items: flex-end;"> <div style="width: 45%;"> <p style="font-size: 1.2em; margin: 0;"><i>Christina Brown</i></p> <p>Appraiser: Christina Brown</p> <p>Signed Date: 07/14/2025</p> <p>Certification or License #: 1361126</p> <p>Certification or License State: TX Expires: 09/30/2025</p> <p>Effective Date of Appraisal: 07/11/2025</p> </div> <div style="width: 45%; text-align: right;"> <p style="font-size: 1.2em; margin: 0;"><i>Timothy Bell</i></p> <p>Supervisory Appraiser: Timothy Bell</p> <p>Signed Date: 07/14/2025</p> <p>Certification or License #: 1320449</p> <p>Certification or License State: TX Expires: 04/30/2027</p> <p>Inspection of Subject: <input checked="" type="checkbox"/> Did Not <input type="checkbox"/> Exterior Only <input type="checkbox"/> Interior and Exterior</p> </div> </div>	

Subject Photo Page

Borrower	N/A				
Property Address	0 Burton St				
City	Matagorda	County	Matagorda	State	TX Zip Code 77457
Lender/Client	Matagorda County Precinct 2 Commissioner				



Subject Front

0 Burton St

N/A

Residential
18,704 sf



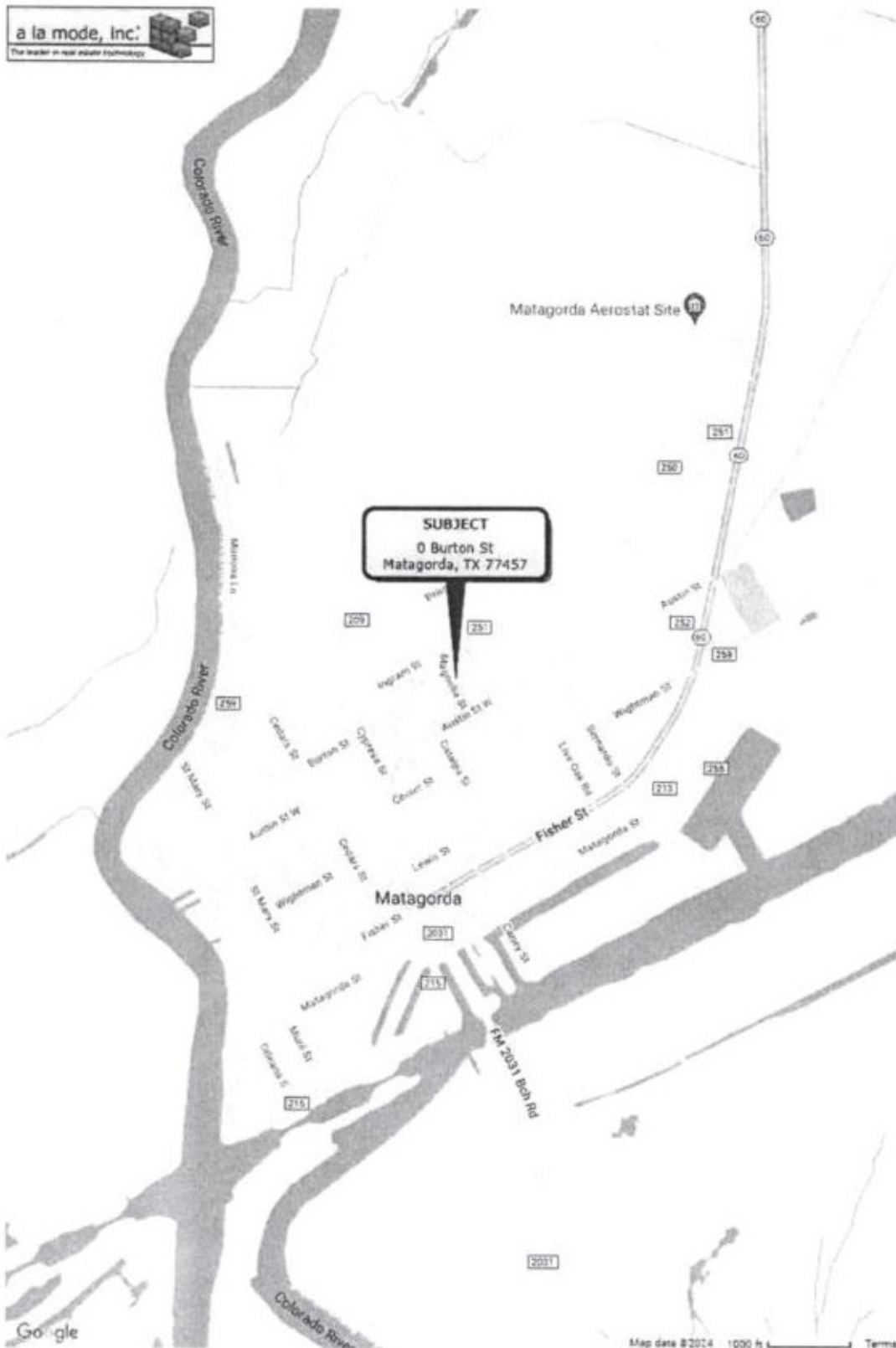
Subject Street



Subject Street

Location Map

Borrower	N/A			
Property Address	0 Burton St			
City	Matagorda	County	Matagorda	State TX Zip Code 77457
Lender/Client	Matagorda County Precinct 2 Commissioner			



Aerial Map

Borrower	N/A				
Property Address	0 Burton St				
City	Matagorda	County	Matagorda	State	TX Zip Code 77457
Lender/Client	Matagorda County Precinct 2 Commissioner				



Plat Map



MADAGASCAR TOWNSHIP




Flood Map

Borrower	N/A						
Property Address	0 Burton St						
City	Matagorda	County	Matagorda	State	TX	Zip Code	77457
Lender/Client	Matagorda County Precinct 2 Commissioner						

InterFlood by a la mode

Prepared for: Bell Valuation Services
0 Burton St
Matagorda, TX 77457



MAP DATA

FEMA Special Flood Hazard Area: No
Map Number: 48321C0605F
Zone: X500
Map Date: January 15, 2021
FIPS: 48321

MAP LEGEND


- Areas inundated by 500-year flooding
- Areas inundated by 100-year flooding
- Velocity Hazard

- Protected Areas
- Floodway
- Subject Area

Powered by CoreLogic®

Comparable Photo Page

Borrower	N/A				
Property Address	0 Burton St				
City	Matagorda	County	Matagorda	State	TX Zip Code 77457
Lender/Client	Matagorda County Precinct 2 Commissioner				



Comparable 1

16 Catherine
 Prox. to Subject 0.39 miles NW
 Sale Price 90,000
 Gross Living Area
 Total Rooms
 Total Bedrooms
 Total Bathrooms
 Location Residential
 View 18,928sf
 Site
 Quality
 Age



Comparable 2

0 Colorado St
 Prox. to Subject 0.25 miles W
 Sale Price 85,000
 Gross Living Area
 Total Rooms
 Total Bedrooms
 Total Bathrooms
 Location Residential
 View 18,704 sf
 Site
 Quality
 Age



Comparable 3

35 Mina
 Prox. to Subject 0.32 miles NW
 Sale Price 60,000
 Gross Living Area
 Total Rooms
 Total Bedrooms
 Total Bathrooms
 Location Residential
 View 9,464 sf
 Site
 Quality
 Age

Comparable Photo Page

Borrower	N/A				
Property Address	0 Burton St				
City	Matagorda	County	Matagorda	State	TX Zip Code 77457
Lender/Client	Matagorda County Precinct 2 Commissioner				



Comparable 4

75 County Road 292
 Prox. to Subject 0.32 miles NW
 Sale Price 79,000
 Gross Living Area
 Total Rooms
 Total Bedrooms
 Total Bathrooms
 Location Residential
 View 16,704 sf
 Site
 Quality
 Age

Comparable 5

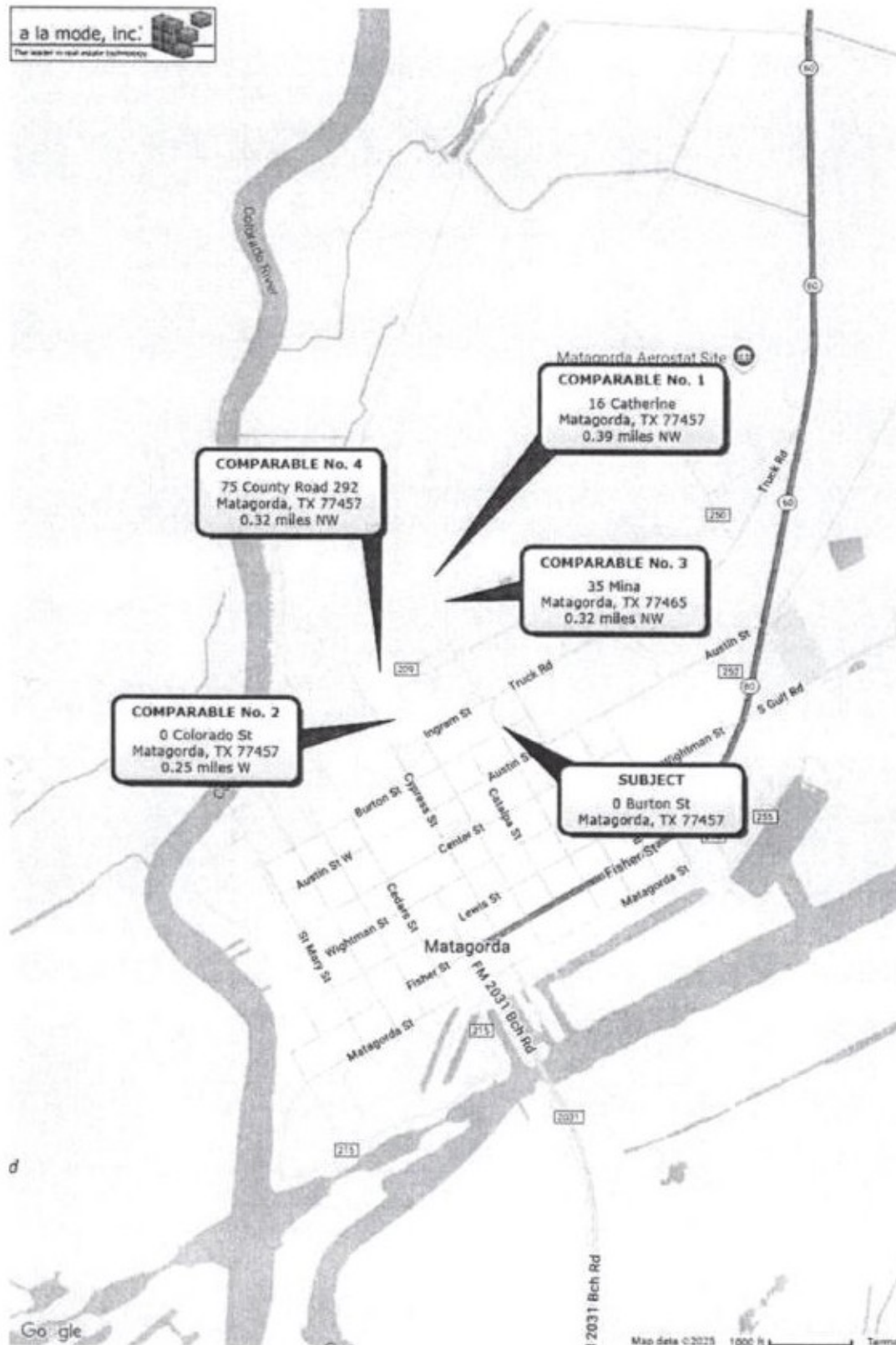

Prox. to Subject
 Sale Price
 Gross Living Area
 Total Rooms
 Total Bedrooms
 Total Bathrooms
 Location
 View
 Site
 Quality
 Age

Comparable 6

Prox. to Subject
 Sale Price
 Gross Living Area
 Total Rooms
 Total Bedrooms
 Total Bathrooms
 Location
 View
 Site
 Quality
 Age

Comparable Sales Map

Borrower	N/A				
Property Address	0 Burton St				
City	Matagorda	County	Matagorda	State	TX Zip Code 77457
Lender/Client	Matagorda County Precinct 2 Commissioner				



Certification

Borrower	N/A				
Property Address	0 Burton St				
City	Matagorda	County	Matagorda	State	TX Zip Code 77457
Lender/Client	Matagorda County Precinct 2 Commissioner				



Certified Residential Real Estate Appraiser

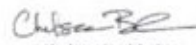
Appraiser: **Christina Gayle Brown**

License #: **TX 1361126 R**

License Expires: **09/30/2025**

Having provided satisfactory evidence of the qualifications required by the Texas Appraiser Licensing and Certification Act, Occupations Code, Chapter 1103, authorization is granted to use this title:
Certified Residential Real Estate Appraiser

For additional information or to file a complaint please contact TALCB at www.talcb.texas.gov.


Chelsea Buchholtz
Commissioner

Certification



**Certified General
Real Estate Appraiser**

Appraiser: **Timothy Edwin Bell**

License #: **TX 1320449 G**

License Expires: **04/30/2027**

Having provided satisfactory evidence of the qualifications required by the Texas Appraiser Licensing and Certification Act, Occupations Code, Chapter 1103, authorization is granted to use this title:
Certified General Real Estate Appraiser

For additional information or to file a complaint please contact TALCB at www.talcb.texas.gov.

Chelsea Buchholtz
Executive Director